



Corrections for March 2018
with the compliments of Adlard Coles Nautical



PBO Small Craft Almanac 2018

Corrections to 1st March 2018 include Admiralty Notices to Mariners Week 9/18

EDITORIAL NOTES

1. Corrections to the above Almanacs are placed on www.reedsalmanacs.co.uk at the following intervals: In early January (covering the period since going to press in June); and thereafter at the start of each month from February through to June. There is no repetition, except where an earlier correction is modified by later data.
2. We thank those who have contributed helpful suggestions, all of which are considered and, if feasible, included. Please tell the Editors as soon as possible of any corrections to the Almanac(s) thought to be necessary, particularly as a result of experience at sea.

3. Contents

Pages

- 2 Reeds PBO Small Craft Almanac

Adlard Coles Nautical
50 Bedford Square
London, WC1B 3DP

Tel 0207 632 5600
Fax 0207 6732 5800
www.reedsalmanacs.co.uk


CORRECTIONS TO 2018 REEDS PBO SMALL CRAFT ALMANAC


CHAPTER 1, NAVIGATION

AREA 4

22 (LH Col), GOLDMER GAT and WALLET,

Line 6, Eagle  lat /long amend: 51°44'·11N 01°03'·63E.


Line 8, NW Knoll  lat /long amend: 51°44'·29N 01°02'·14E.

Line 10, Bench Head  lat /long amend: 51°44'·58N 01°01'·20E.


AREA 6


36 (RH Col), MILLPORT and GREAT CUMBRAE, line 9, Little Cumbrae Is, Ed Note: Range temp'y reduced to 7M.

AREA 8

39 (LH Col), RIVER DEE, MOSTYN and CONNAH's QUAY, line 8, Mostyn Dir Lt , Ed Note: *Light temp'y extinguished.*

AREA 10


43 (LH Col), TUSKAR ROCK TO OLD HEAD OF KINSALE, line 3, S Rock , delete MSI: 992501068.


47 (RH Col), CARRICKFERGUS, line 3, delete: Cloghan Jetty  54°44'·10N 05°41'·58W QG.


AREA 13


55 (RH Col), OFFSHORE MARKS W and SW OF DEN HELDER, line 5, Vinca G wreck  delete: *Racon D.*

57 (RH Col), WIELINGEN CHANNEL,

Line 4, W  lat/long amend: 51°23'·26N 03°14'·90E.

Line 5, W1  lat/long amend: 51°23'·46N 03°18'·21E.

Line 8, W3  lat/long amend: 51°23'·95N 03°21'·48E.

Line 9, W5  lat/long amend: 51°24'·30N 03°24'·50E.

Line 10, W7  lat/long amend: 51°24'·59N 03°27'·27E.


Line 11, W9  lat/long amend: 51°24'·94N 03°30'·43E.


AREA 14

61 (LH Col), LE HAVRE, line 1, Digue N ☆ at light, delete: *Horn 15s.*

63 (RH Col), CHERBOURG, PASSE DE L'OUEST, line 7, Fort de l'Ouest ☆, at end of entry add: 992271214 .

CHAPTER 3 COMMUNICATIONS

121 (LH Col), IRELAND, lines 29-30, WATERFORD, HM  amend: 899801.

125, NETHERLANDS, after: BRESKENS Marina, insert new entry: CADZAND-BAD, Jachthaven Cadzand, Ch 31  0117 850863

OOSTENDE, line 4, RYCO  amend: +32 59702754