

CORRECTIONS TO 2012 REEDS PBO SMALL CRAFT ALMANAC

CHAPTER1 - NAVIGATION

16 (LH col), COWES, after line 3, insert:

Shrape Bn ∇ ; Lfl R 10S 3m 3M; 50°46'·09N 01°16'·90W.

22 (LH col), WHITAKER CHANNEL and RIVER CROUCH, line 1, delete: Whitaker No. 6 ∇ Q; substitute: Inner Whitaker ∇ VQ (6) + L Fl 10s; 51°40'·76N 01°08'·40E.

Line 3 - 6 and line 10 delete:

Ron Pipe ∇ 51°40'·54N 01°03'·48E.

Swallow Tail \blacktriangle 51°40'·51N 01°04'·70E.

Ridge ∇ Fl R 10s; 51°40'·13N 01°04'·87E.

Foulness ∇ Fl (2) R 10s; 51°39'·92N 01°04'·12E.

Outer Crouch ∇ Q (6) + L Fl 15s; 51°38'·38N 00°58'·48E.

Ed Note: The Crouch Harbour authority has completed an extensive revision of buoyage along the Crouch, its estuary and the associated flats bordering the Thames estuary over the summer of 2011. 26 new marks have been introduced. Attention is drawn to these and changes to existing buoys.

At line 3, block insert:

Whitaker 1 \blacktriangle Fl G 5s (sync Whit 2), 51° 40'·69N 01° 06'·67E.

Whitaker 2 \blacktriangle Fl R 5s (sync Whit 1), 51° 40'·41N 01° 06'·78E.

Whitaker 3 \blacktriangle Fl(2) G 5s (sync Whit 4) 51° 40'·41N 01° 04'·74E.

Whitaker 4 \blacktriangle Fl(2) R 5s (sync Whit 4) 51° 40'·16N 01° 04'·91E.

Whitaker 5 \blacktriangle Fl(3) G 10s (sync Whit 6) 51° 40'·03N 01° 03'·22E.

Whitaker 6 \blacktriangle Fl(3) R 10s(sync Whit 5) 51° 39'·77N 01° 03'·43E.

Whitaker 7 \blacktriangle Fl(4) G 10s(sync Whit 8) 51° 39'·54N 01° 02'·00E.

Whitaker 8 \blacktriangle Fl(4) R 10s(sync Whit 7), 51° 39'·35N 01° 02'·00E.

Swallowtail 1 ∇ Fl Y 5s, 51° 41'·38N 01° 08'·20E.

Swallowtail 2 ∇ Fl Y 10s, 51° 41'·19N 01° 06'·28E.

Swallowtail 3 ∇ Fl Y 15s, 51° 40'·84N 01° 04'·39E.

Swallowtail 4 ∇ (2) Y 10s, 51° 40'·52N 01° 03'·47E.

Buxey Edge \blacktriangle Fl G 10s, 51° 40'·65N 01° 03'·48E.

Swallowtail ∇ VQ (9) 10s, 51° 40'·04N 01° 02'·65E.

Line 7-9 amend:

Sunken Buxey ∇ VQ; 51°39'·59N 01°00'·77E.

Buxey No. 1 ∇ VQ (6) + L Fl 10s; 51°39'·18N 01°01'·13E.

Buxey No. 2 ∇ Q; 51°39'·08N 01°00'·23E.

Line 10 onwards insert:

Outer Crouch 1 \blacktriangle Fl G 5s (sync Cro 2) 51° 38'·71N 00° 59'·00E.

Outer Crouch 2 \blacktriangle Fl R 5s (sync Cro 1) 51° 38'·62N 00° 59'·20E.

Outer Crouch 3 \blacktriangle Fl G 10s (sync Cro 4) 51° 38'·10N 00° 57'·83E.

Outer Crouch 4 \blacktriangle Fl R 10s (sync Cro 3) 51° 37'·95N 00° 58'·00E.

Crouch ∇ Q, Fl, 51° 37'·65N 00° 56'·582E.

Inner Crouch ∇ L Fl 10s, 51° 37'·19N 00° 55'·09E.

Branklet (RGR) Pref Chan to Stbd, Comp grp Fl (R) 2+1 10s, 51° 36'·99N 00° 52'·10E.

22 (RH Col), HARWICH CHANNEL, line 8, Haven ∇ Mo (A), lat/long amend: 51°55'·76N 01°32'·56E.

23 (RH col), LOWESTOFT & APPR VIA STANFORD CHANNEL, line 8, Claremont Pier ∇ , delete entire entry.

24 (LH col), FILEY/SCARBOROUGH/WHITBY, after last line, add: Whitby E Pier ∇ Fl(2) R 4s 16m 5M; 54°29'·57N 00°36'·71W; Masonry Twr.

Whitby E Pier Ext Hd ∇ Q R 12m 5M; 54°29'·65N 00°36'·74W.

Whitby W Pier ∇ Fl(2) G 4s 24m 5M; 54°29'·57N 00°36'·78W; Masonry Twr.

Whitby W Pier Ext Hd ∇ Q G 12m 5M; 54°29'·65N 00°36'·80W.

25 (RH col), SEAHOUSES, BAMBURGH & FARNE ISLANDS, Longstone \star W side, lat/long, amend: 55°38'·63N 01°36'·66W.

25 (RH col), HOLY ISLAND, Old Law E Bn ∇ , sectors, delete: shore, substitute 300°; add lat/long: 55°39'·49N 01°47'·59W.

26 (RH col), APPROACHES TO FORTH BRIDGES, line 4-5, amend: Beamer Rk W ∇ Fl 3s 5m 9M; vis: 050°-230°; 56°00'·30N 03°24'·79W, add:

Beamer Rk E ∇ Fl 3s 5m 9M; vis: 230°-050°; 56°00'·27N 03°24'·72W.

29 (LH col), THURSO, SCRABSTER and CAPE WRATH, line 5, North Rona \star , 24M amend: 22M.

32 (LH col), SOUND OF HARRIS, LEVERBURGH and BERNERAY, lines 12/13, delete: Pier Hd Lt, substitute:

Leverburgh Pier Ldg Lts 063°. Front, Iso Bu 4s 8s 6m 4M; 57°46'·00N 07°01'·61W, metal col. Rear, Iso Bu 4s 8s 7m 4M.

33 (RH Col), TIREE, COLL & ARINAGOUR, before line 1, insert: Loch Eatharna, Pier Head ∇ Dir Oc WRG 7s 6m 2M; vis: 316°-G-322°-W-328°-R-334°; 56°36'·86N 06°31'·29W; *Ed Note: Temp extinguished December 11.*

Line 12/13, Cairn na Burgh More (Treshnish Is), delete entry.

33 (RH Col), LOCH NA LÀTHAICH (LOCH LATHAICH), lines 3-4, Loch Eatharna, Pier Head ∇ , delete entry.

34 (RH Col), OBAN TO LOCH CRAIGNISH, line 1, after Sound, insert: Heather Is ∇ Fl R 2-5s 11m 2M; 56°24'·41N 05°30'·24W.

35 (LH Col), SOUND OF ISLAY, line 7, McArthur's Hd, W14MR11M, amend: W13MR10M.

37 (LH col), PORT ERIN and PORT ST MARY, line 5, Chicken Rk, insert: **Racon (C)**.

38 (LH Col), MORECAMBE, line 2, Morecambe ∇ , lat/long, amend: 53°52'·00N 03°22'·00W.

39 (LH col), HOLYHEAD to SOUTH STACK, line 2, Breakwater Hd, lat/long, amend: 53°19'·86N 04°37'·16W.

39 (RH Col) PORT DINORWIC & CAERNARFON, line 8, amend:

C1 \blacktriangle Fl G 5s; 53°06'·73N 04°24'·24W; line 9, amend:

C2 ∇ Fl R 10s; 53°06'·83N 04°24'·37W; after C2 add:

Caernarfon Bar ∇ L Fl 10s; 53°06'·45N 04°25'·00W.

42 (LH col), WIKLOW to ARKLOW, line 6, Wicklow Hd \star , lat/long, amend: 52°57'·95N 05°59'·89W.

44 (LH col), SHANNON ESTUARY, amend:

line 3, Kilcredaun ∇ Q R (sync); 52°34'·42N 09°41'·16W;

line 4, Tail of Beal \blacktriangle Q G (sync); 52°34'·37N 09°40'·71W.

line 5, Kilcredaun Head ∇ , W twr; 52°34'·78N 09°42'·58W.

line 6, Carrigaholt ∇ Fl (2) R 6s (sync); 52°34'·90N 09°40'·47W.

line 7, Beal Spit \blacktriangle Fl (2) G 6s (sync); 52°34'·80N 09°39'·94W.

45 (LH col), GALWAY TO SLYNE HEAD, before line 1, insert: Barna Quay Hd ∇ Fl 2 WRG 5s 6m W8M, R5M, G5M; vis: 250°-G-344-5°-W-355-5°-R-090°; 53°14'·93N 09°08'·90W.

Line 1, Spiddle Pier Hd ∇ amend: Fl WRG 3-5s 11m W8M, R8M, G8M; Y col; vis: 265°-G-308°-W-024°-R-066°; 53°14'·42N 09°18'·54W.

46 (RH Col), RIVER BANN, COLERAINE & PORTRUSH, line 10, insert: Skerries ∇ Fl R 5s; 55°13'·90N 06°36'·90W.

47 (LH Col), DONAGHADEE BALLYWATER & PORTAVOGIE, line 3, Donaghadee delete: *Siren 12s*.

47 (RH Col), CARLINGFORD LOUGH & NEWRY R, line 4, Haulbowline \star , 17M, amend: 10M.

DUNDALK, line 2, Pile Light, \star amend: ∇ , long amend: 06°17'·71W, 21M amend: 10M; line 3, delete sectors. (otherwise unchanged).

48 (RH col), LILD STRAND, line 3, delete: Landing place *Siren 30s, fishing*.

49 (RH col), HVIDE SANDE, line 1, Lyngvig \star , Fl 5s 53m 22M, amend: Fl 20s 53m 17M (may have Y tint); lat/long, amend: 56°02'·99N 08°06'·22E.

50 (RH col), RØMØ DYB and HAVN, Rømø Hbr, last line, Inner N mole, delete entire entry.

51 (LH col), AMRUM ISLAND, last line, delete entire entry.

52 (RH col), WANGEROOGE, line 4, insert new line: Dir Lt 145-5° Dir WRG 24m W22M, G18M, R17M; 119-4°-G-138-8°-W-152-2°-R-159-9°.

54 (LH col), POLLENDAM, line 3, P2, ∇ , amend: ∇ , delete: Iso R 2s.

55 (RH col), APPROACHES TO HOEK VAN HOLLAND, penultimate line, MN3, lat/long, amend: 52°07'·04N 04°00'·00E.

Last line, MN1, lat/long, amend: 52°02'·23N 04°01'·91E.

55 (RH col), HOEK VAN HOLLAND, line 6, MVN, long, amend: 04°00'·23E.

Line 7, MV, lat/long, amend: 51°58'·40N 03°56'·58E.

56 (LH col), SLIJKGAT, line 3, SG 5, long, amend: 03°55'·92E.

58 (LH col), OOSTENDE, line 8, delete: tidal and storm sigs.

59 (LH col), GRAVELINES, line 1, W8M, G6M, amend: W/G4M. Lines 1-2, sectors, amend: 085°-W-224°-G-085°.

59 (LH col), CALAIS WESTERN APPROACH, Calais Approach and CA2 (lines 1/2) delete entries.

59 (LH col), OFFSHORE MARKS: DOVER STRAIT TSS FRENCH SIDE, line 8, delete: (temp ext). *Ed Note: Vergoyer Nord Lt Buoy is now back in service.*

62 (LH col), CHERBOURG PASSE DE L'OUEST, lines 4/5, Digue du Homet Head, FG 10m 8M, amend: QG 10m 8M.

62 (LH col), CHERBOURG, PETITE RADE and MARINA, line 1, Digue du Homet, FG 10m 8M, amend: QG 10m 8M.

Line 3, E side,  VQ R, amend: Q R.



65 (LH col), THE CASQUETS AND ALDERNEY, line 2, delete: *Horn (2) 60s.*

67 (RH col), PLATEAU DES MINQUIERS, line 6, NW Minquiers, *Bell*, amend: *Whistle.*

70 (RH col), ÎLE MOLÈNE and ARCHIPELAGO, line 2, Kéréon ☆, delete: *Horn(2+1) 120s*; lat/long, amend: 48°26'·30N 05°01'·60W; add: (unreliable).

71 (LH col), DOUARNENEZ to RAZ DE SEIN, line 1, Île Tristan ✨, Oc (3) WR 12s 35m, W13M, R10M, amend: Fl (3) WR 12s 35m, W6M, R6M.

71 (RH col), POINTE DE PENMARC'H, Eckmühl, Delete: *Horn 60s.*

77 (LH col), PORNIC, line 1, before: Marina ent, insert: Approaches  Fl.G.4s; 47°06'·39N 02°06'·60W;  Fl.R.4s; 47°06'·40N 02°06'·64W.

CHAPTER 2 - WEATHER


94, BROADCASTS OF SHIPPING AND INSHORE WATERS FORECASTS BY HM COASTGUARD, Broadcast Times Local Times, Holyhead, 0150, amend: 0130; 0750, amend: 0730; 1350, amend: 1330; 1950, amend: 1930.

CHAPTER 3 - COMMUNICATIONS

119 (RH col), HANSTHOLM, add: / 96.55.07.10

120 (LH col), BREMERHAVEN, line 2, add: HM , 59613416.

124 (LH col), MORLAIX, add: Lock , 06-77-50-15-90.

124 (LH col), BLOSCON, before: Ferry Port, add: Marina Ch 09, , 02-98-62-39-39.